



Beinn Bheag Windfarm Figure 9.1: Slope Analysis


Reproduced from Ordnance Survey digital data © Crown copyright and database rights 2024. All rights reserved. License number 0100031673.


Aerial Photography © Bing, Microsoft Bing Maps screen shot reprinted with permission from Microsoft Corporation.

KEY


 Site Boundary

Slope (Degrees)

 <= 2.5

 2.5 - 5.0

 > 5.0 (Deep Peat Unlikely)



Layout DWG

N/A

T - LAYOUT NO.

N/A

Drawing Number

N/A

20000 @ A3

ENVIRONMENTAL STATEMENT &
PLANNING APPLICATION 2024

THIS DRAWING IS THE PROPERTY OF RENEWABLE ENERGY SYSTEMS LTD. AND NO REPRODUCTION MAY BE MADE IN WHOLE OR IN PART WITHOUT PERMISSION.

