

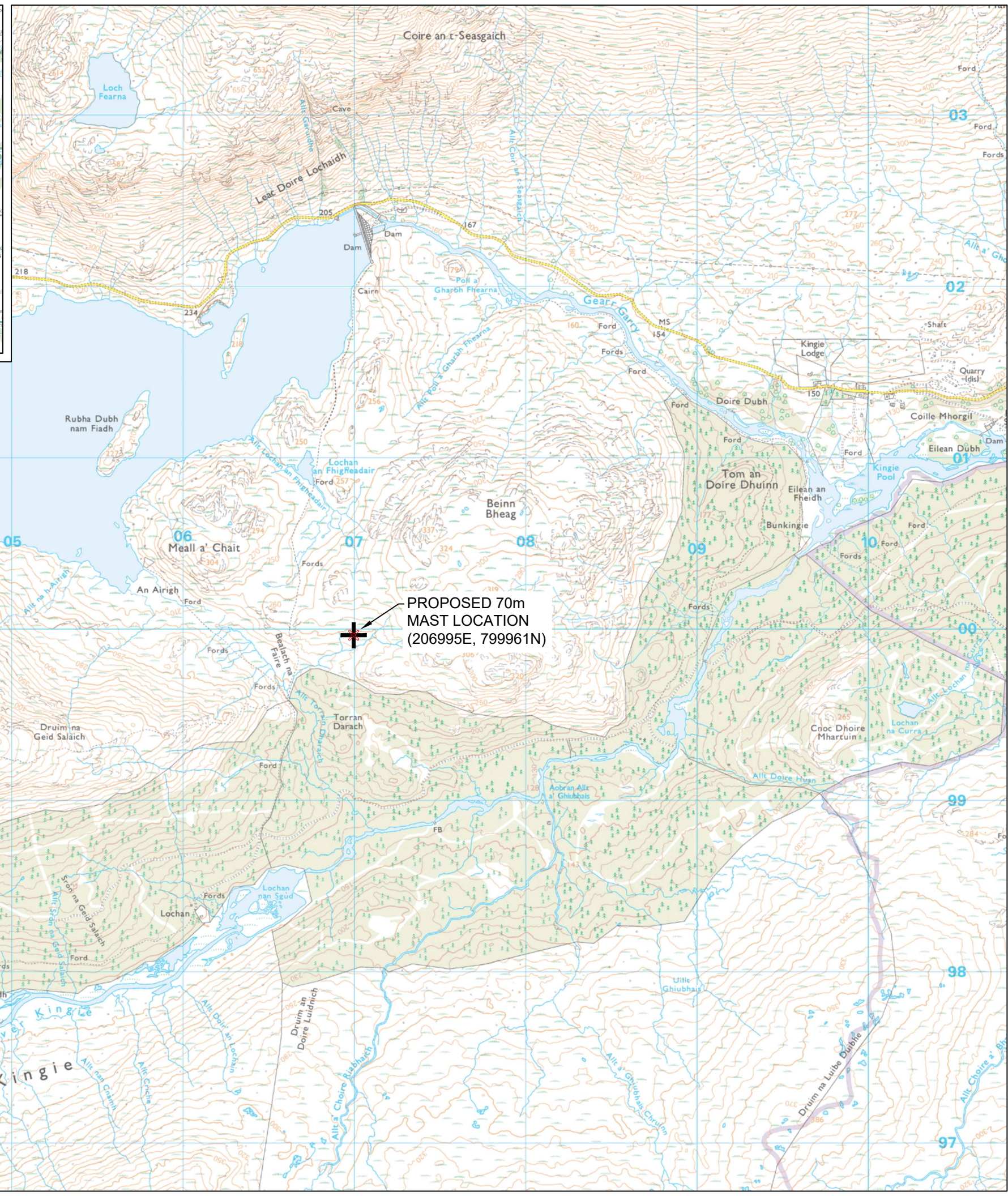
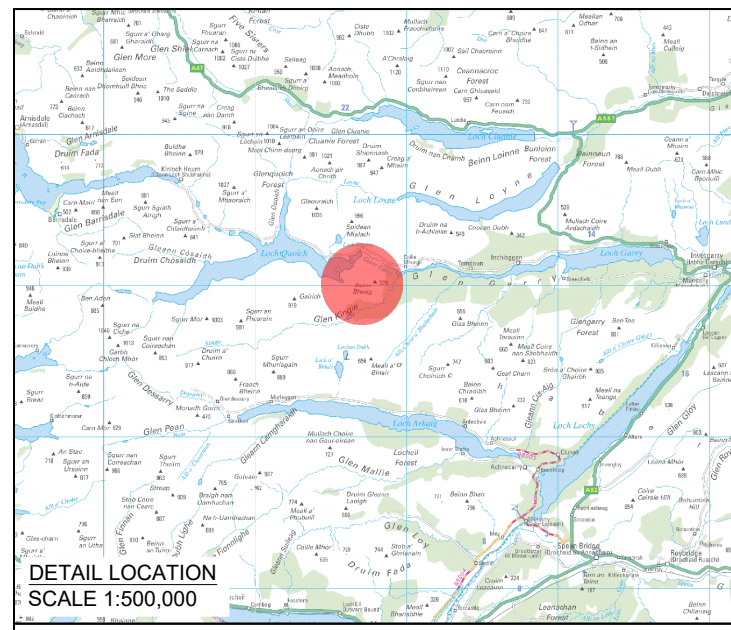


KEY:
 PLANNING APPLICATION BOUNDARY
 MAST LOCATIONS



SITE LOCATION - NOT TO SCALE



PROPOSED 70m
MAST LOCATION
(206995E, 799961N)

1.1	MC	JR	JR	08/05/2024	Proposed Mast Removed
1	MC	JR	JR	08/05/2024	First Issue
ISSUE DRAWN CHKD APPD DATE					REVISION NOTES
PURPOSE				COORDINATES	
PRELIMINARY				OSGB 1936	
SCALE			DATUM		
1:25,000 @A3			N/A		
LAYOUT DRAWING				T-LAYOUT NO	
N/A				N/A	
PROJECT TITLE					
BEINN BHEAG WIND FARM					
DRAWING TITLE					
MET MAST LOCATION PLAN					
RES DRAWING NUMBER					REV
05019-RES-LAY-DR-XX-002					1.1
THIS DRAWING IS THE PROPERTY OF RENEWABLE ENERGY SYSTEMS LIMITED AND NO REPRODUCTION MAY BE MADE IN WHOLE OR IN PART WITHOUT PERMISSION					